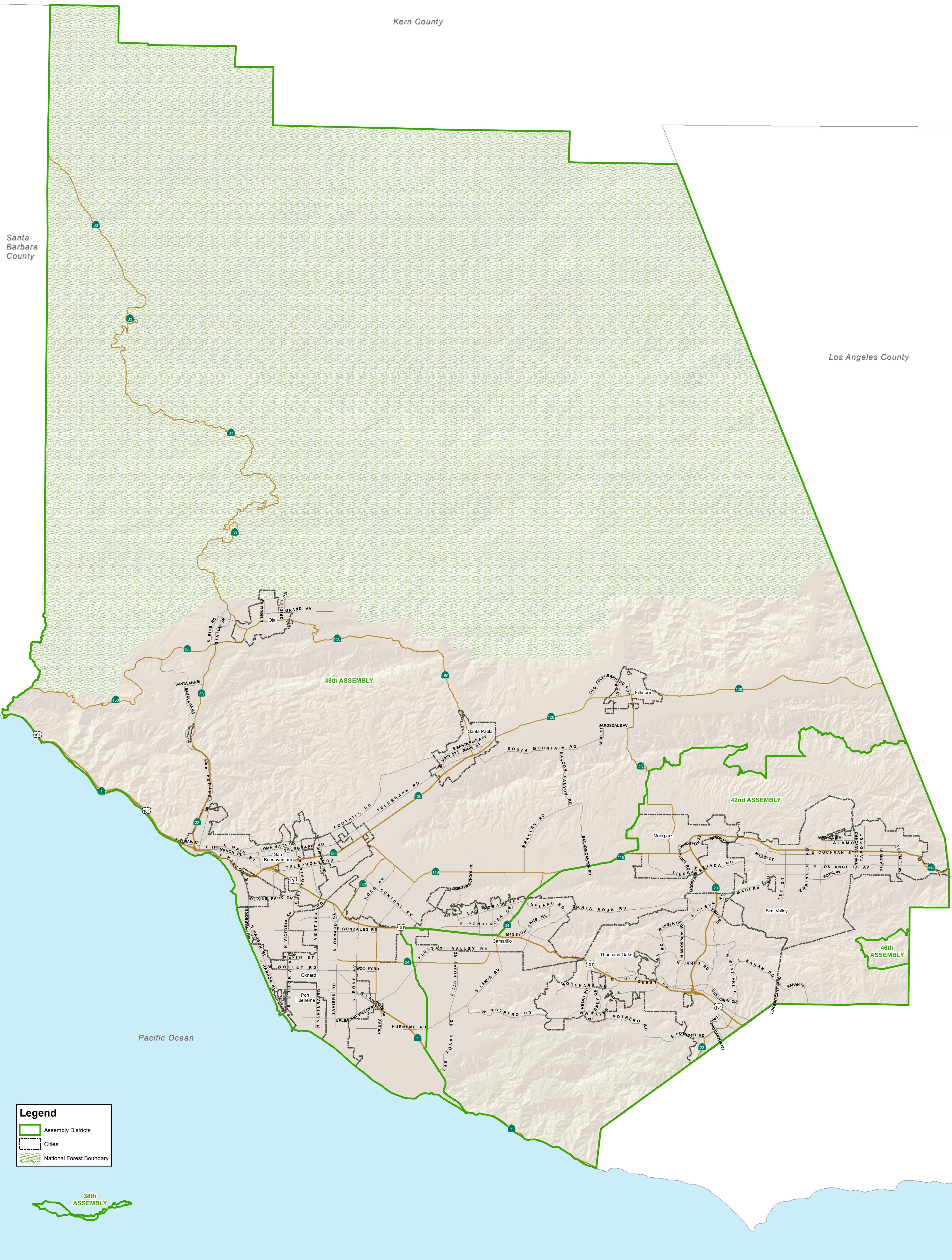


Santa  
Barbara  
County


Kern County

Los Angeles County



**Legend**

- Assembly Districts
- Cities
- National Forest Boundary





# County of Ventura Assembly Districts

Prepared by County of Ventura - IT Services Department - GIS Division

State Plane Coordinate System California Zone V - NAD 83

This map was compiled from records and computations

Published on: June 29, 2022



Copyright 2021 County of Ventura. Design, maps, index and text of this map are copyrighted. It is unlawful to copy or reproduce, either in digital or paper form, any part thereof for personal use or resale.

**WARNING:** The information contained hereon was created by the Ventura County Geographic Information System (GIS), which is designed and operated solely for the convenience of the County and related contract entities. The County does not warrant the accuracy of this information, and no decision involving a risk of economic loss or physical injury should be made in reliance thereon.